

*Practical information, resources and opportunities for
north-west Tasmanian farmers and agricultural service providers.*

Welcome to the September edition of *Our Natural Advantage*, Cradle Coast NRM's monthly climate-smart farming snapshot.

The theme of this edition is:

Weather and climate planning

Tools for decision making

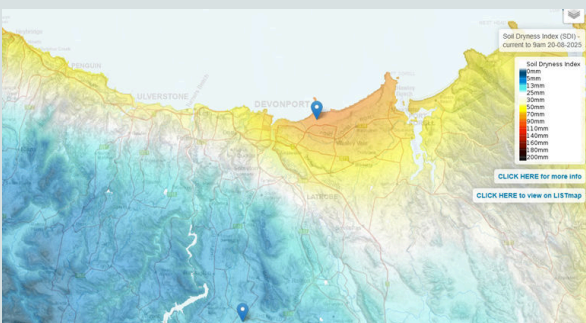
All farmers have their go-to sources of information about the weather and forecasts for the season ahead. The weather update at the end of the TV news, a handy app on your phone, eyes on the sky or all of the above.

Weather and climate tools can help us schedule our day or plan for the months ahead. Here are a few useful weather and climate tools to help with your farm decision making.

Weather-Now Map Platform:

This is a recent Tasmanian Government produced resource. The Weather-Now Map platform, developed by the Natural Assets Spatial Intelligence Team at the Department of Natural Resources and Environment Tasmania, delivers near real-time, high-resolution weather monitoring across Tasmania.

Designed to support land managers, researchers, and the public, the platform provides dynamic spatial mapping of key weather variables and is freely accessible online here: [Weather-Now](#).



My Climate View:

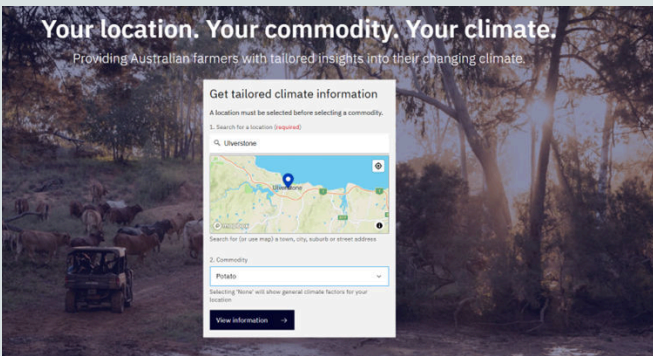
My Climate View enables you to explore climate information relevant to your location and commodity, wherever you are across Australia.

Climate information includes:

- Past data from 1965 to now,
- Seasonal forecasts for the upcoming 1–3 months,
- Climate projections for the 2030s, 2050s and 2070s.
-

My Climate View is a collaboration between Australia's national science agency [CSIRO](#) and the [Bureau of Meteorology](#), with a vision that all Australian farmers have a strong awareness of future climate when making decisions for their enterprise. It aims to provide Australian farmers with tailored insights into their changing climate by presenting agriculturally relevant historical and future climate information in one place so farmers can explore local climate trends.

Visit the website and tailor the information for your location and commodity at [My Climate View](#).

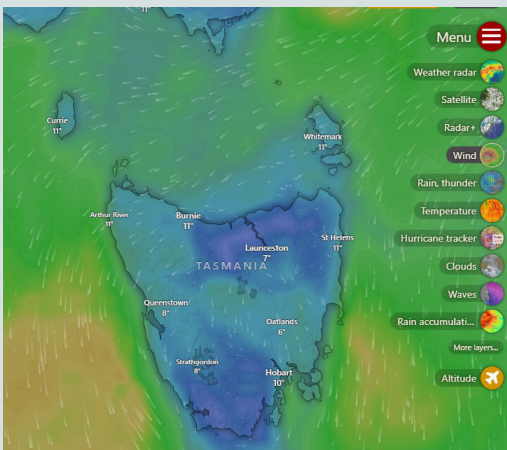


BOM Weather app:

The Bureau of Meteorology is Australia's weather, water, climate, ocean and space weather information agency. With all their handy short- and long-range forecasts, warnings, weather records and latest observations now in a handy phone app and take you straight to your chosen location: [BOM Weather app](#) | [The Bureau of Meteorology](#).

Windy app:

Windy is a worldwide weather forecast which visually shows the data. It's got some pretty cool features like animated maps that show you wind patterns, temperature changes, and even air quality. Available on desktop and as an app: [Windy: Wind map & weather forecast](#).

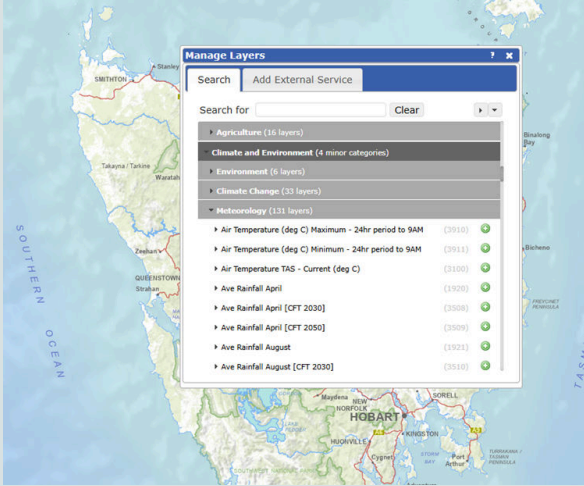


LISTMap:

LISTMap is an amazing free resource for Tasmanians to explore publicly available data and create your own maps. It also has a lot of up-to-date weather and climate information.

If you are new to LISTMap there are some handy video tutorials and tips on how to get started here: [Land Information System Tasmania - YouTube](#)

Or you can dive right in here: [LISTmap - Land Information System Tasmania](#)



Would you like some support with basic LISTMap training?

Please email us at landprogram@cradlecoast.com if you would be interested in joining a LISTMap training session. We will gauge the level of interest and consider offering training as required.


Events and Opportunities

Farm Dam Enhancement Grants

Hosted by: Landcare Tasmania
Location: Leven, Meander, and Pitt Water - Coal catchments
[Check your catchment area here.](#)
Deadline: Now extended to 14 September
[Learn more and submit your EOI here.](#)

Farming Forever National Summit 2025

Hosted by: Farmers for Climate action
Location: Canberra
Date: 1-3 September
[Get your tickets here.](#)



Vic No-Till Conference 2025

Hosted by: Vic No-Till

Location: Moama, NSW

Date: 2-3 September

Theme: Show me the money - healthy, wealthy farming

[Secure your place here.](#)

September Seasonal Update with AgLogic

Hosted by: TAS Farm Innovation Hub

Location: Online

Date: 5 September, 1:00PM

[Reserve your place here.](#)

Can't attend? Reserve a place to receive a recording of the meeting.

Burnie Show & Agri-Expo

Location: Burnie

Dates: 3 & 4 October

[Purchase your tickets here.](#)

12th International Herbage Seed

Group Conference

Hosted by: Tasmanian Seed Industry Group

Location: Launceston

Dates: 16-19 November

[Learn more here.](#)

Missed a previous edition? Browse other topics from *Our Natural Advantage* below.

[View past editions](#)

If you would like to share a relevant resource, event or opportunity, please email landprogram@cradlecoast.com by 20 June to be considered for the next edition.

Edition 5

1 September 2025



This project is supported by the Australian Government through funding from the Natural Heritage Trust under the Climate-Smart Agriculture Program and delivered by Cradle Coast Authority, a member of the Commonwealth Regional Delivery Partners panel.